

The logo for 'Smart Kids' is displayed in a stylized, bubbly font. 'Smart' is in a light purple color, and 'Kids' is in a darker purple color with a small heart shape above the 'i'.

Smart  
Kids

## Unit 7

# Direction and Traffic

## Lesson 3

### Say It Out (1)





## The Continent Song

North America, South America, Antarctica and Africa.

North America, South America, Antarctica and Africa.

Europe, Asia and Australia. South Pole, North Pole.

And that's my world.

Europe, Asia and Australia. South Pole, North Pole.

And that's my world.



# Review Time

## Lesson 3 • Say It Out (1)

Look, classify and say

must



mustn't





Annie and Sam go to Beijing today. How do they go there?



*We don't have  
plenty of money.*



### Listen to the dialogue

**Sam:** How far is it from your home to the railway station?

**Annie:** Well, it's 16 kilometers.

**Sam:** Oh, it's too far. Do we go there by bus?

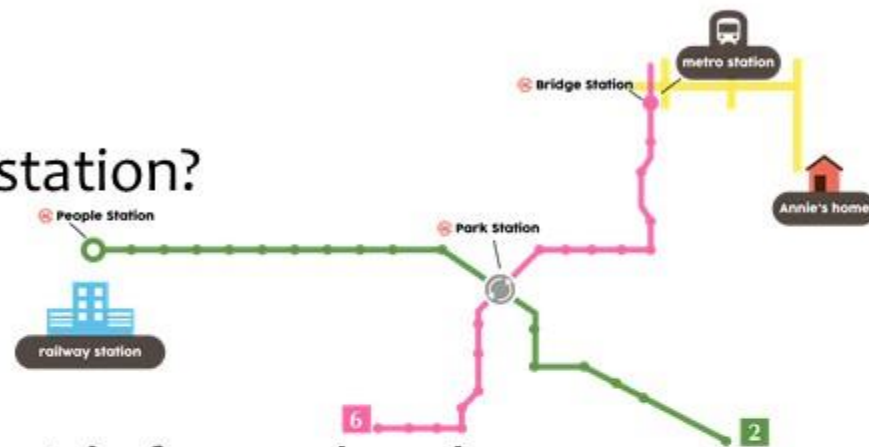
**Annie:** Well, I think we'd better go there by metro. It's faster than bus.

We can take metro line 6, get on at Bridge Station, transfer to line 2 at Park Station and then get off at People Station. The railway station is to the south of it.

**Sam:** OK. It's getting late. We'd better go to the metro station now.

**Annie:** It's 1 kilometer from my home to the metro station. We can walk there.

**Sam:** OK, let's go.





from place A to place B

- **from** Annie's home **to** the metro station
- **from** the metro station **to** the railway station

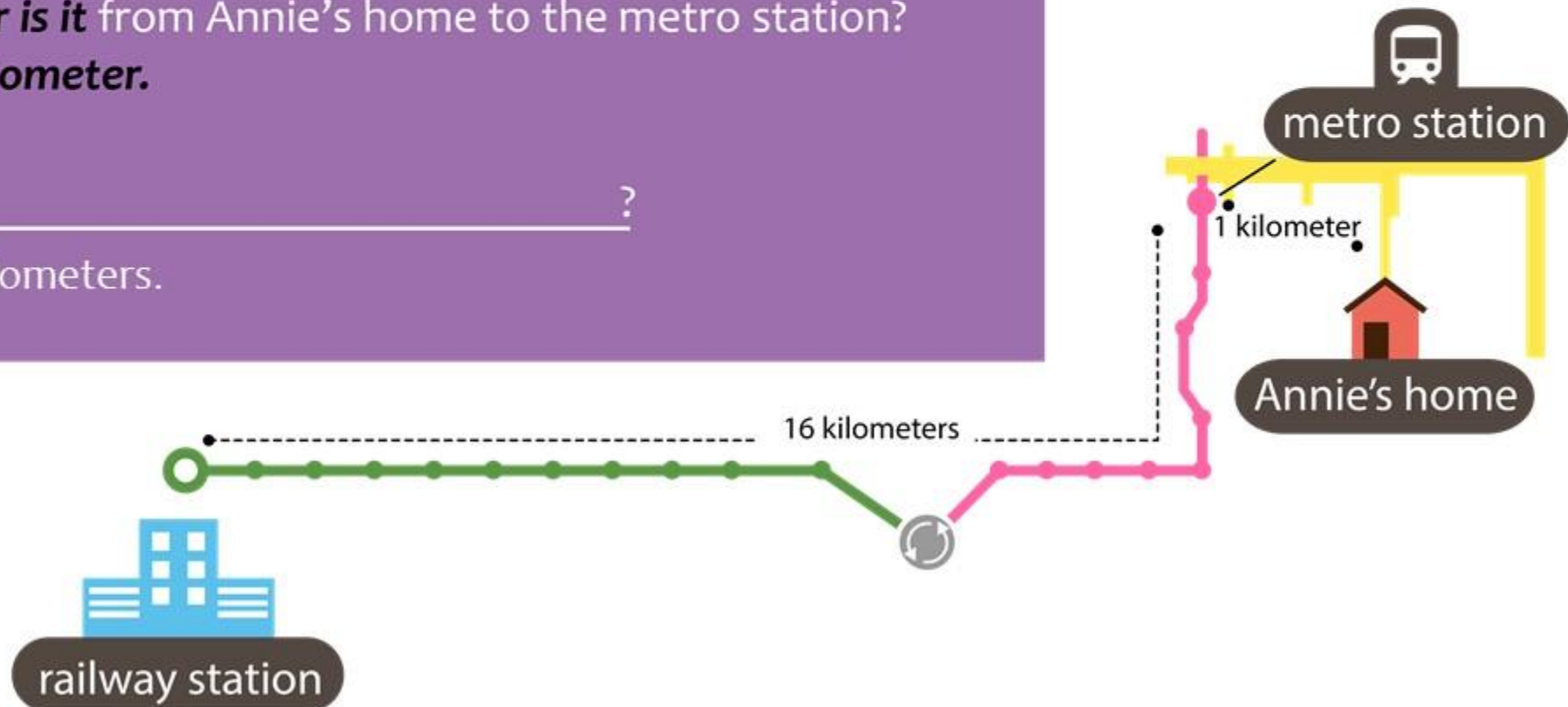


### Read and learn

-How far is it from ... to ... ?  
-It's ... kilometers (from ... to ...).

- -How far is it from Annie's home to the metro station?  
-It's 1 kilometer.

■ \_\_\_\_\_ ?  
-It's 16 kilometers.



# Let's Practice

## Lesson 3 • Say It Out (1)

### Do a role-play



A: Where is Beijing?

B: It's to the north of Shanghai.

A: How far is it from ... to ...?

B: It's ...



# Let's Talk and Learn

## Lesson 3 • Say It Out (1)

### Read and learn

**Sam:** How far is it from your home to the railway station?

**Annie:** Well, it's 16 kilometers.

**Sam:** Oh, it's too far. Do we go there by bus?

**Annie:** Well, I think we'd better go there by metro. It's faster than bus.

We can take metro line 6, get on at Bridge Station, transfer to line 2 at Park Station and then get off at People Station. The railway station is to the south of it.

**Sam:** OK. It's getting late. We'd better go to the metro station now.

**Annie:** It's 1 kilometer from my home to the metro station. We can walk there.

**Sam:** OK, let's go.



# Let's Practice

## Lesson 3 • Say It Out (1)

### Look and say



How can Annie get to West Station from North Station?

 North Station



 South Station

 West Station

1

7

take metro line...

get on at...station

transfer to line...

get off at...station

## Read and learn

**had better + do sth:** *used to say that someone **should** do something*

**'d better=had better**



It's 6 o'clock.  
We'd better go home now.




The buses are very slow.  
You'd better get a taxi.



It's cold outside.  
You'd better wear a scarf.



Give suggestions for your teacher by using “**d better**”.



# Let's Practice

## Lesson 3 • Say It Out (1)

Fill in the blanks and answer the questions

The \_\_\_\_\_ is \_\_\_\_\_ of the city.

